

- KEY**
- EXISTING DIRECTION OF TRAVEL
  - - - ADJOINING CYCLE ROUTE
  - THIRD PARTY OR FUTURE SCHEME

REFER TO DRAWING NUMBER  
**70005331-CLN-E-03-KEY**  
FOR ALL OTHER ITEMS RELATING TO THIS DRAWING

REV	DATE	BY	DESCRIPTION	CHK	APP
B	31.08.2017	CEP	CHANGES FOLLOWING DESIGN REVIEW		
A	18.07.2016	CEP	FIRST ISSUE	FC	DR

DRAWING STATUS: **DETAILED DESIGN**



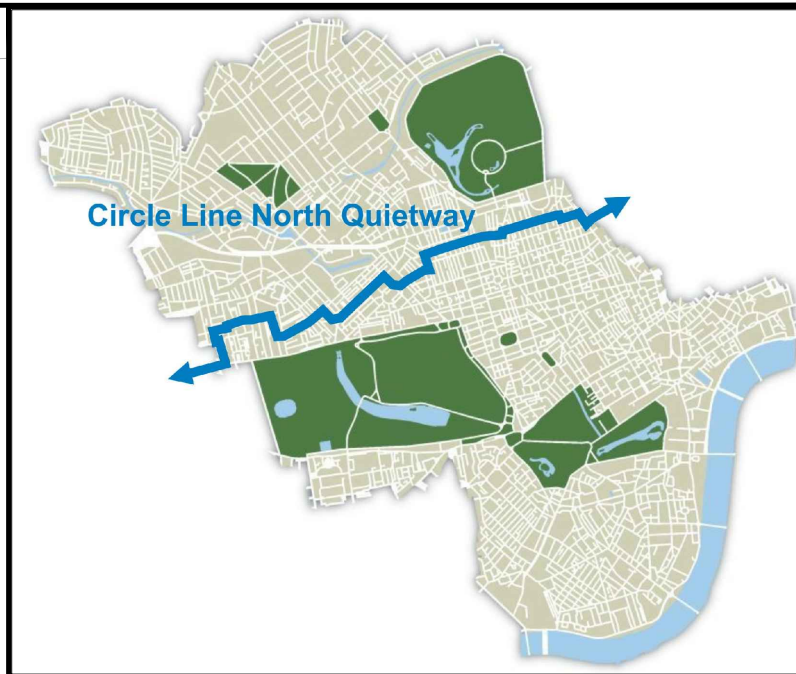
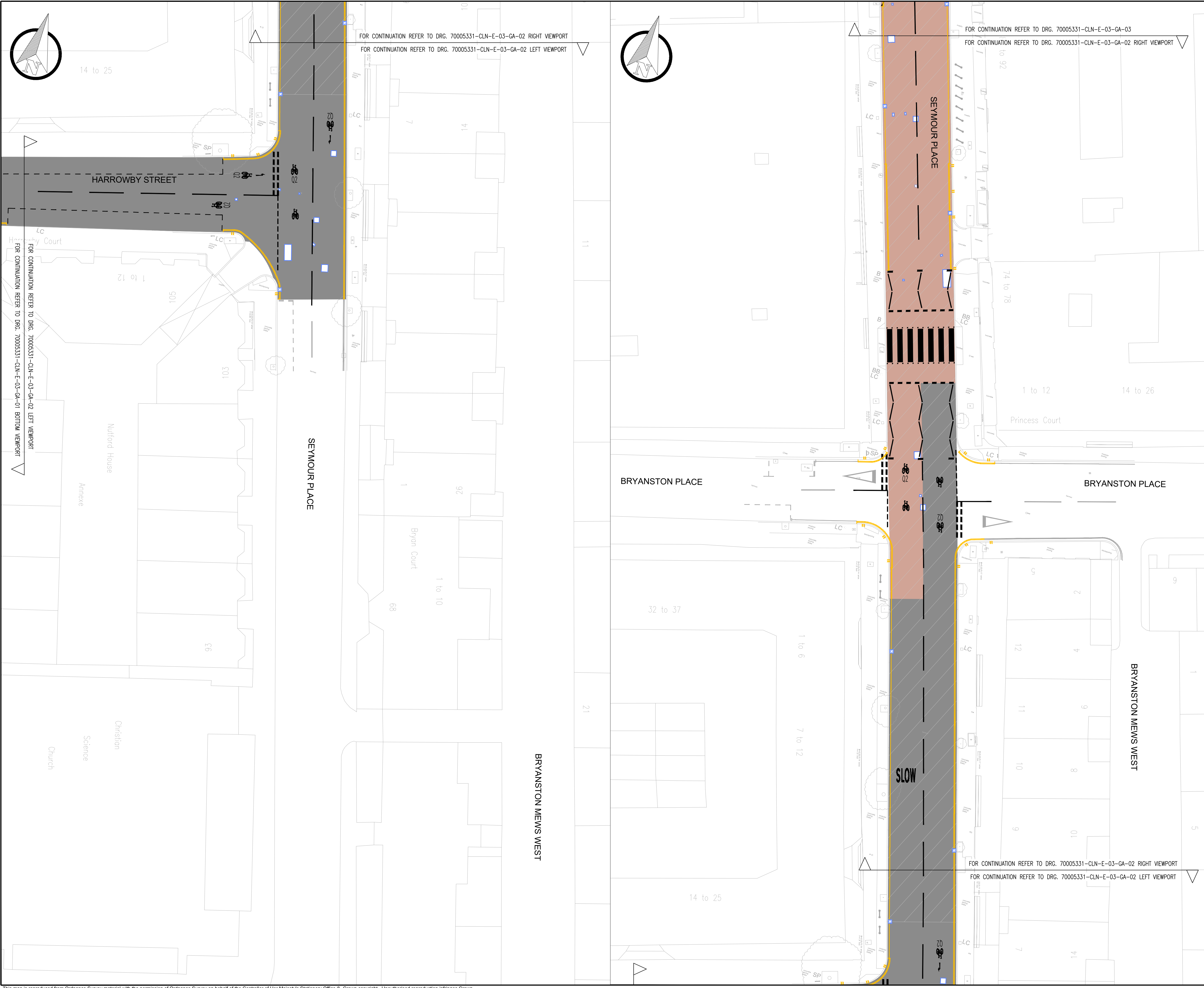
PROJECT: **CENTRAL LONDON CYCLE GRID  
QUIETWAY EDGWARE ROAD TO FITZROYA**

TITLE: **EDGWARE ROAD TO CLEVELAND STREET  
GENERAL ARRANGEMENT  
SHEET 1 OF 13**

SCALE @ A1	DATE	DESIGNOR/RAW	CHECKED	APPROVED	SHEET
1:200	07/08/2016	CEP	FC	CDS	A1
JOB No:	PROJECT No:	BREF/D88 No:			
70005331	B1731300	BR 21505			
DRAWING No:	REV				
70005331-CLN-E-03-GA-01	B				

70005331 - Circle Line North/E Models and Drawings/Highways/03-Detailed Design/70005331-CLN-E-03-GA-01-05-06.dwg 04 Sep, 2017 - 5:02pm





**KEY**

- EXISTING DIRECTION OF TRAVEL
- ADJOINING CYCLE ROUTE
- THIRD PARTY OR FUTURE SCHEME

REFER TO DRAWING NUMBER  
**70005331-CLN-E-03-KEY**  
 FOR ALL OTHER ITEMS RELATING TO THIS DRAWING

REV	DATE	BY	DESCRIPTION	CHK	APP
B	31.08.2017	CEP	CHANGES FOLLOWING DESIGN REVIEW		
A	18.07.2016	CEP	FIRST ISSUE	FC	DR

DRAWING STATUS: **DETAILED DESIGN**



CLIENT: City of Westminster

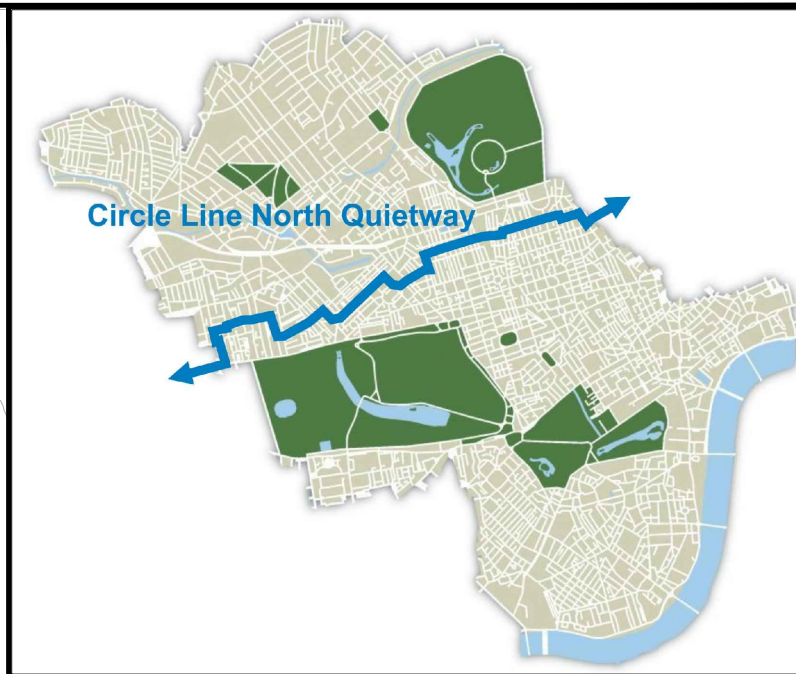
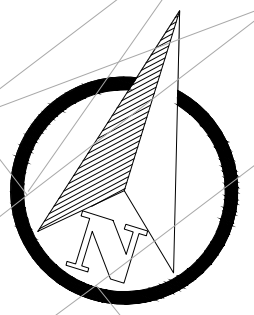
PROJECT: **CENTRAL LONDON CYCLE GRID  
 QUIETWAY EDGWARE ROAD TO FITZROYA**

TITLE: **EDGWARE ROAD TO CLEVELAND STREET  
 GENERAL ARRANGEMENT  
 SHEET 2 OF 13**

SCALE @ A1	DATE	DESIGNOR/RAWN	CHECKED	APPROVED	SHEET
1:200	30/08/2016	CEP	FC	CDS	A1
JOB No:	PROJECT No:	BRIEF/D88 No:			
70005331	B1731300	BR 21505			
DRAWING No:					REV
70005331-CLN-E-03-GA-02					B

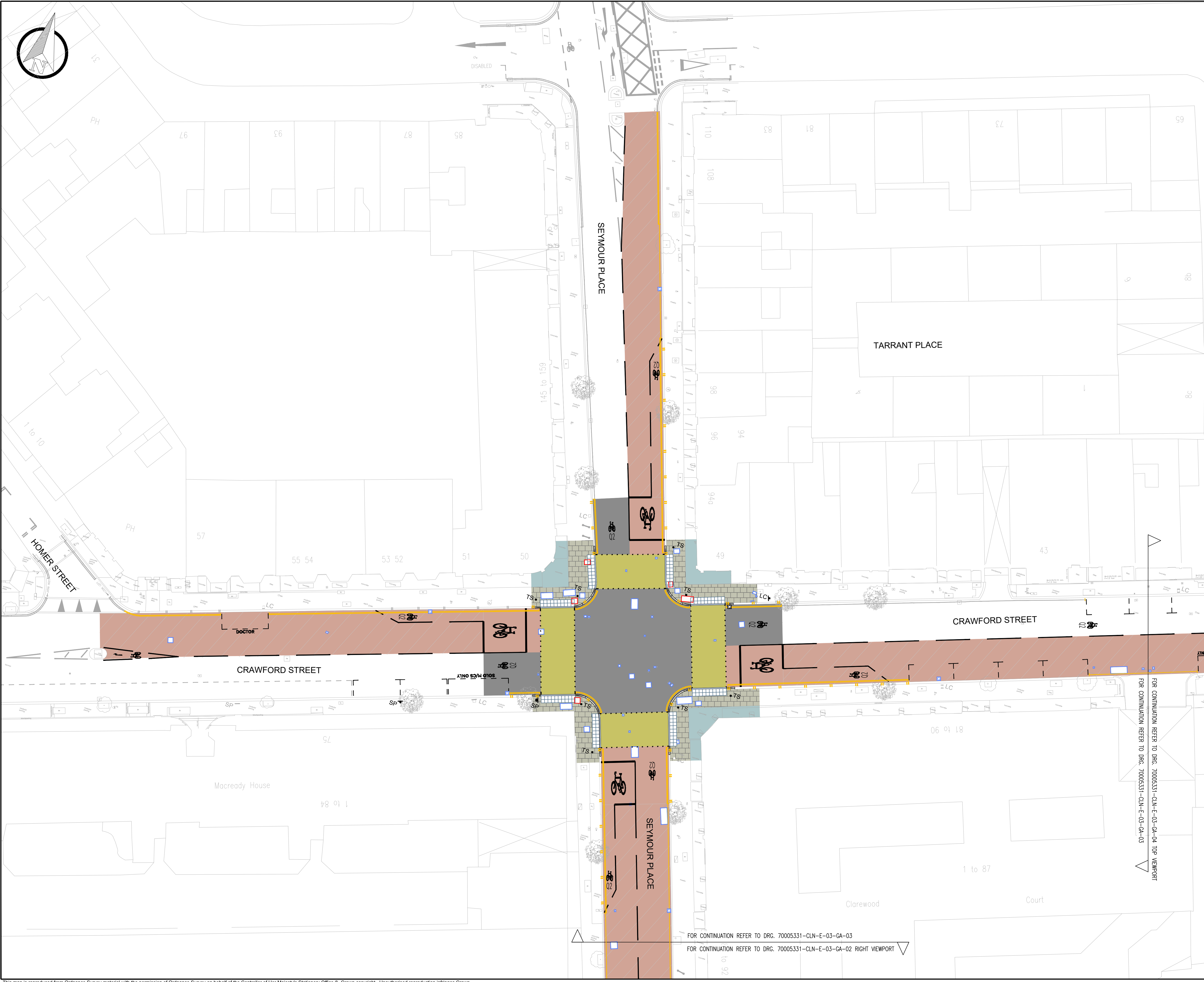
T:\70005331 - Circle Line North/E Models and Drawings/Highways/03-Detailed Design/70005331-CLN-E-03-GA-02.dwg 04 Sep, 2017 - 5:03pm  
 This map is reproduced from Ordnance Survey material with the permission of Ordnance Survey on behalf of the Controller of Her Majesty's Stationery Office © Crown copyright. Unauthorised reproduction infringes Crown copyright and may lead to prosecution or civil proceedings. (WCC)(LA 10009597)





- KEY**
- EXISTING DIRECTION OF TRAVEL
  - - - ADJOINING CYCLE ROUTE
  - THIRD PARTY OR FUTURE SCHEME

REFER TO DRAWING NUMBER  
**70005331-CLN-E-03-KEY**  
FOR ALL OTHER ITEMS RELATING TO THIS DRAWING



REV	DATE	BY	DESCRIPTION	CHK	APP
C	31.08.2017	CEP	CHANGES FOLLOWING DESIGN REVIEW		
B	29.09.2016	CEP	SURFACES AMENDED LIGHTING DESIGN AMENDED	FC	DR
A	18.07.2016	CEP	FIRST ISSUE	FC	DR

DRAWING STATUS: **DETAILED DESIGN**



PROJECT: **CENTRAL LONDON CYCLE GRID  
QUIETWAY EDGWARE ROAD TO FITZROYA**

TITLE: **EDGWARE ROAD TO CLEVELAND STREET  
GENERAL ARRANGEMENT**

SHEET 3 OF 13

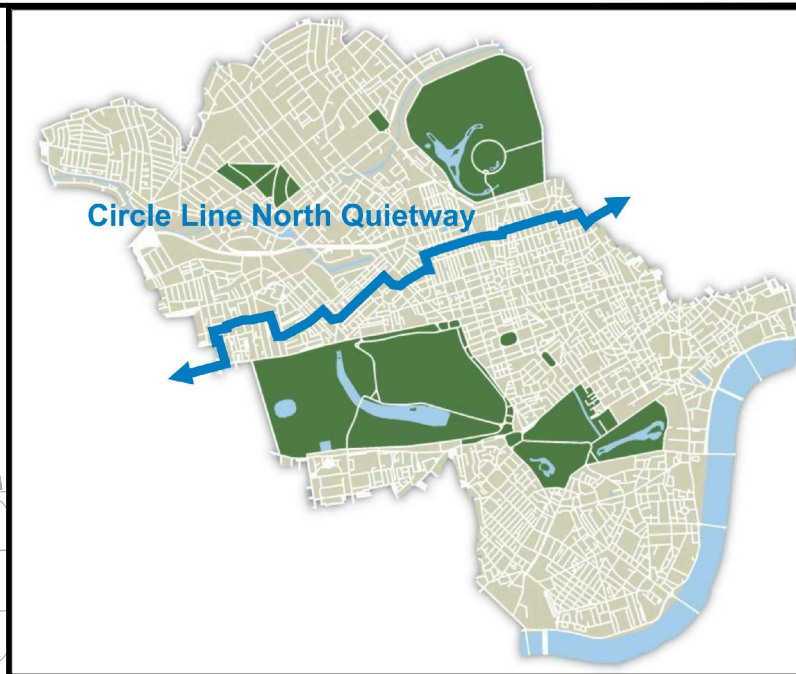
SCALE @ A1	DATE	DESIGNOR/RAW	CHECKED	APPROVED	SHEET
1:200	07/08/2016	CEP	FC	CDS	A1
JOB No:	PROJECT No:	BRIEF/D88 No:			
70005331	B1731300	BR 21505			
DRAWING No:					
70005331-CLN-E-03-GA-03					C

FOR CONTINUATION REFER TO DRG. 70005331-CLN-E-03-GA-04 TOP VIEWPORT

FOR CONTINUATION REFER TO DRG. 70005331-CLN-E-03-GA-02 RIGHT VIEWPORT

T:\70005331 - Circle Line North\1-E Models and Drawings\Highways\03-Detailed Design\70005331-CLN-E-03-GA-03.dwg 04 Sep 2017 - 5:03pm





- KEY**
- EXISTING DIRECTION OF TRAVEL
  - ADJOINING CYCLE ROUTE
  - THIRD PARTY OR FUTURE SCHEME

REFER TO DRAWING NUMBER  
**70005331-CLN-E-03-KEY**  
FOR ALL OTHER ITEMS RELATING TO THIS DRAWING

REV	DATE	BY	DESCRIPTION	CHK	APP
D	31.08.2017	CEP	CHANGES FOLLOWING DESIGN REVIEW		
C	29.09.2016	CEP	ADJOINING SCHEME'S CYCLE LOGOS INCORPORATED	FC	DR
B	01.09.2016	CEP	BAKER STREET SCHEME REMOVED AND DESIGN AMENDED	FC	DR
A	18.07.2016	CEP	FIRST ISSUE	FC	DR

DRAWING STATUS: **DETAILED DESIGN**

25 Mandela Way, London, SE1 5SZ  
www.fonway.co.uk www.wspgroup.com

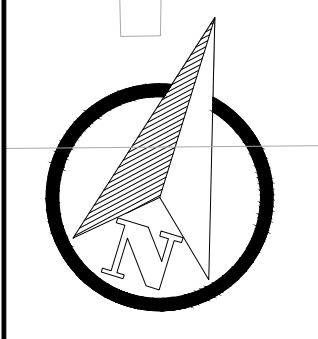
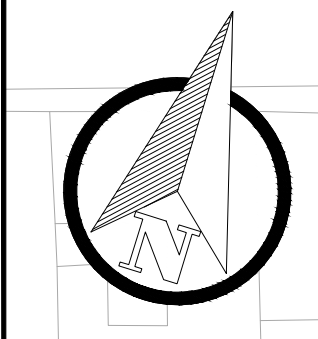


PROJECT: **CENTRAL LONDON CYCLE GRID  
QUIETWAY EDGWARE ROAD TO FITZROYA**

TITLE: **EDGWARE ROAD TO CLEVELAND STREET  
GENERAL ARRANGEMENT  
SHEET 4 OF 13**

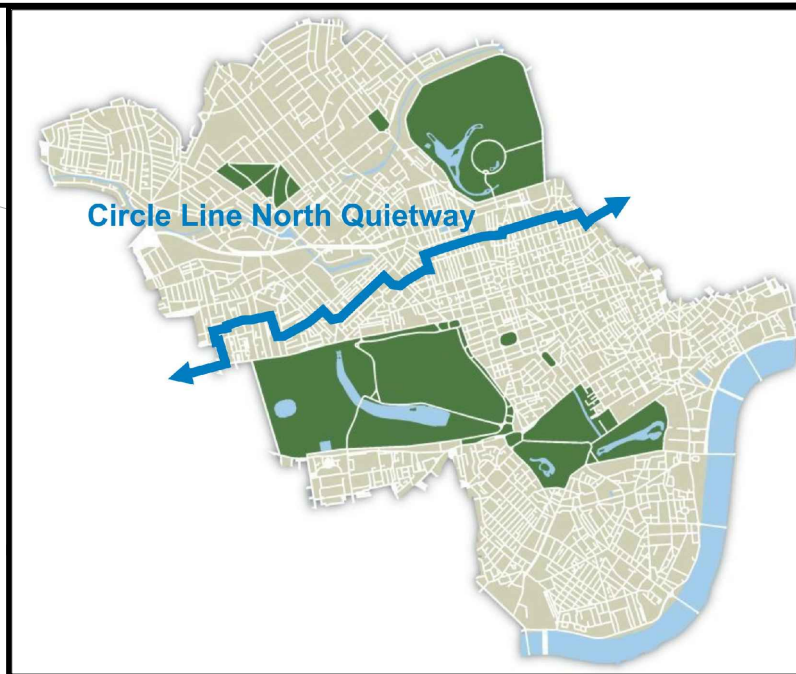
SCALE @ A1	DATE	DESIGNOR/RAIN	CHECKED	APPROVED	SHEET
1:200	07/08/2016	CEP	FC	CDS	A1
JOB No:	PROJECT No:	BREF/DSB No:			
70005331	B1731300	BR 21505			

DRAWING No: **70005331-CLN-E-03-GA-04** REV: **D**



T:\70005331 - Circle Line North E Models and Drawings\Highways\03-Detailed Design\70005331-CLN-E-03-GA-04-Sep-2017 - 5033m

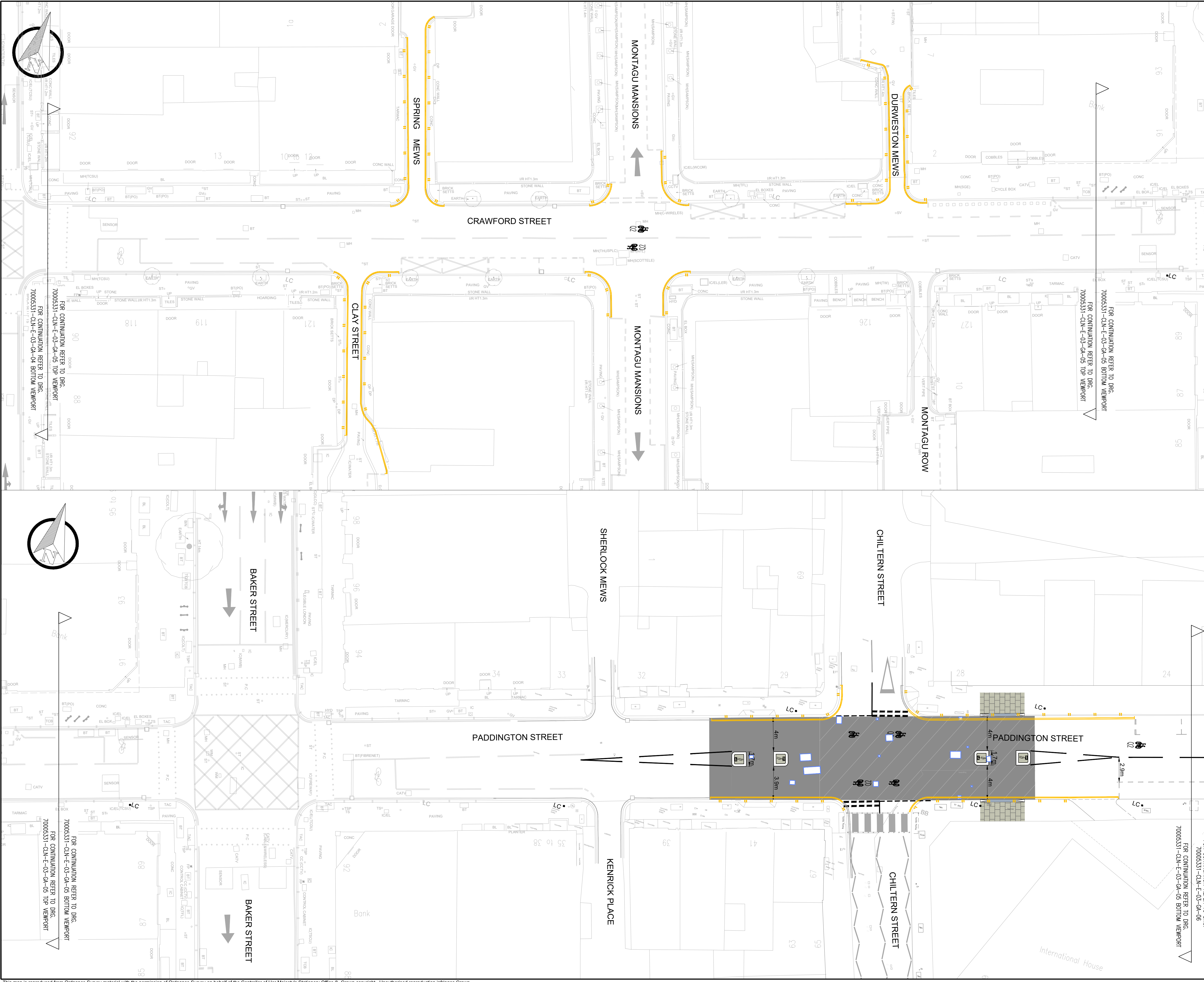




**KEY**

- EXISTING DIRECTION OF TRAVEL
- ADJOINING CYCLE ROUTE
- THIRD PARTY OR FUTURE SCHEME

REFER TO DRAWING NUMBER  
**70005331-CLN-E-03-KEY**  
FOR ALL OTHER ITEMS RELATING TO THIS DRAWING



REV	DATE	BY	DESCRIPTION	CHK	APP
D	31.08.2017	CEP	CHANGES FOLLOWING DESIGN REVIEW		
C	29.09.2016	CEP	SHEET LAYOUT AMENDED LIGHTING DESIGN AMENDED	FC	DR
B	01.09.2016	CEP	BAKER STREET SCHEME REMOVED AND DESIGN AMENDED	FC	DR
A	18.07.2016	CEP	FIRST ISSUE	FC	DR

**DRAWING STATUS**

**DETAILED DESIGN**

25 Mandela Way, London, SE1 5SZ  
www.fonway.co.uk www.wspgroup.com

**CLIENT**

**PROJECT**

CENTRAL LONDON CYCLE GRID  
QUIETWAY EDGWARE ROAD TO FITZROVIA

**TITLE**

EDGWARE ROAD TO CLEVELAND STREET  
GENERAL ARRANGEMENT  
SHEET 5 OF 13

**SCALE @ A1**

1:200

**DATE**

27/08/2016

**DESIGNOR/RAIN**

CEP

**CHECKED**

FC

**APPROVED**

CDS

**SHEET**

A1

**JOB No.**

70005331

**PROJECT No.**

B1731300

**BREF/DSB No.**

BR 21505

**DRAWING No.**

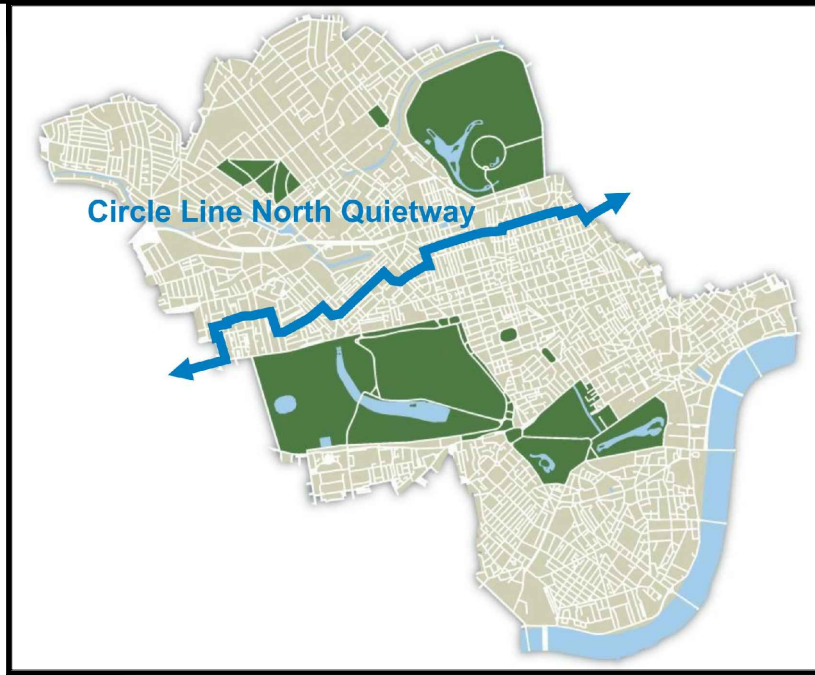
70005331-CLN-E-03-GA-05

**REV**

D

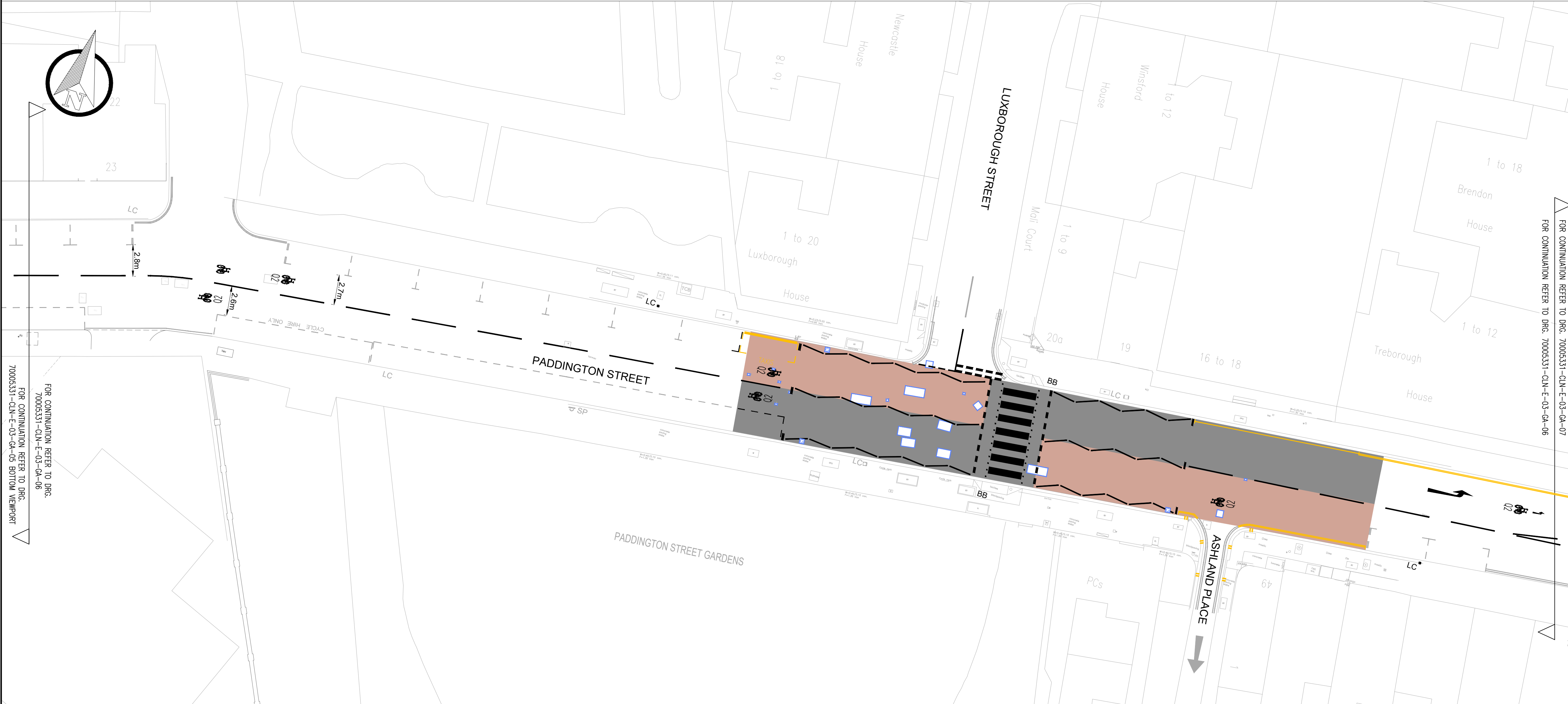
This map is reproduced from Ordnance Survey material with the permission of Ordnance Survey on behalf of the Controller of Her Majesty's Stationery Office © Crown copyright. Unauthorised reproduction infringes Crown copyright and may lead to prosecution or civil proceedings. (WCC)LA 10009597





- KEY**
- EXISTING DIRECTION OF TRAVEL
  - ADJOINING CYCLE ROUTE
  - THIRD PARTY OR FUTURE SCHEME

REFER TO DRAWING NUMBER  
**70005331-CLN-E-03-KEY**  
 FOR ALL OTHER ITEMS RELATING TO THIS DRAWING



FOR CONTINUATION REFER TO DRG. 70005331-CLN-E-03-GA-06  
 FOR CONTINUATION REFER TO DRG. 70005331-CLN-E-03-GA-07  
 FOR CONTINUATION REFER TO DRG. 70005331-CLN-E-03-GA-08

FOR CONTINUATION REFER TO DRG. 70005331-CLN-E-03-GA-07  
 FOR CONTINUATION REFER TO DRG. 70005331-CLN-E-03-GA-08

REV	DATE	BY	DESCRIPTION	CHK	APP
C	31.08.2017	CEP	CHANGES FOLLOWING DESIGN REVIEW		
B	29.09.2016	CEP	LIGHTING DESIGN AMENDED	FC	DR
A	18.07.2016	CEP	FIRST ISSUE	FC	DR

DRAWING STATUS: **DETAILED DESIGN**



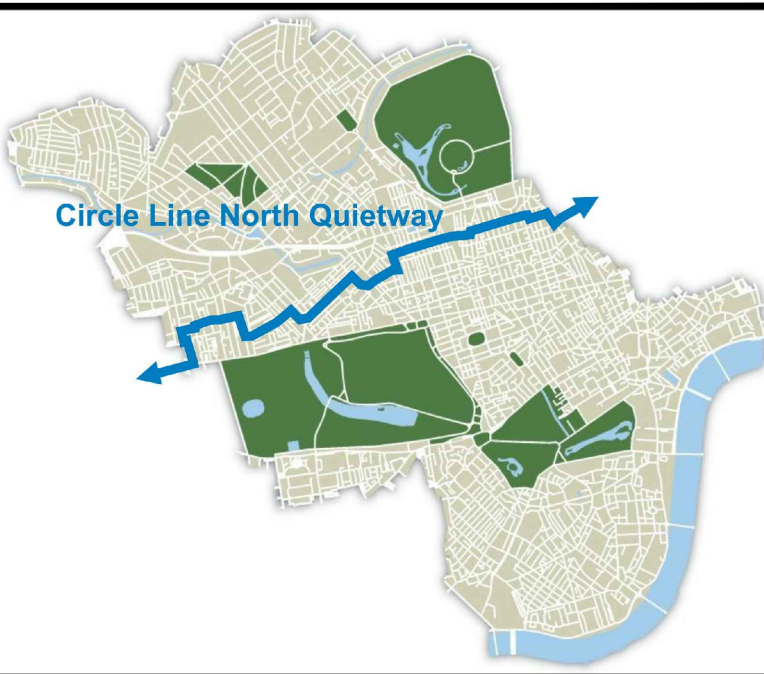
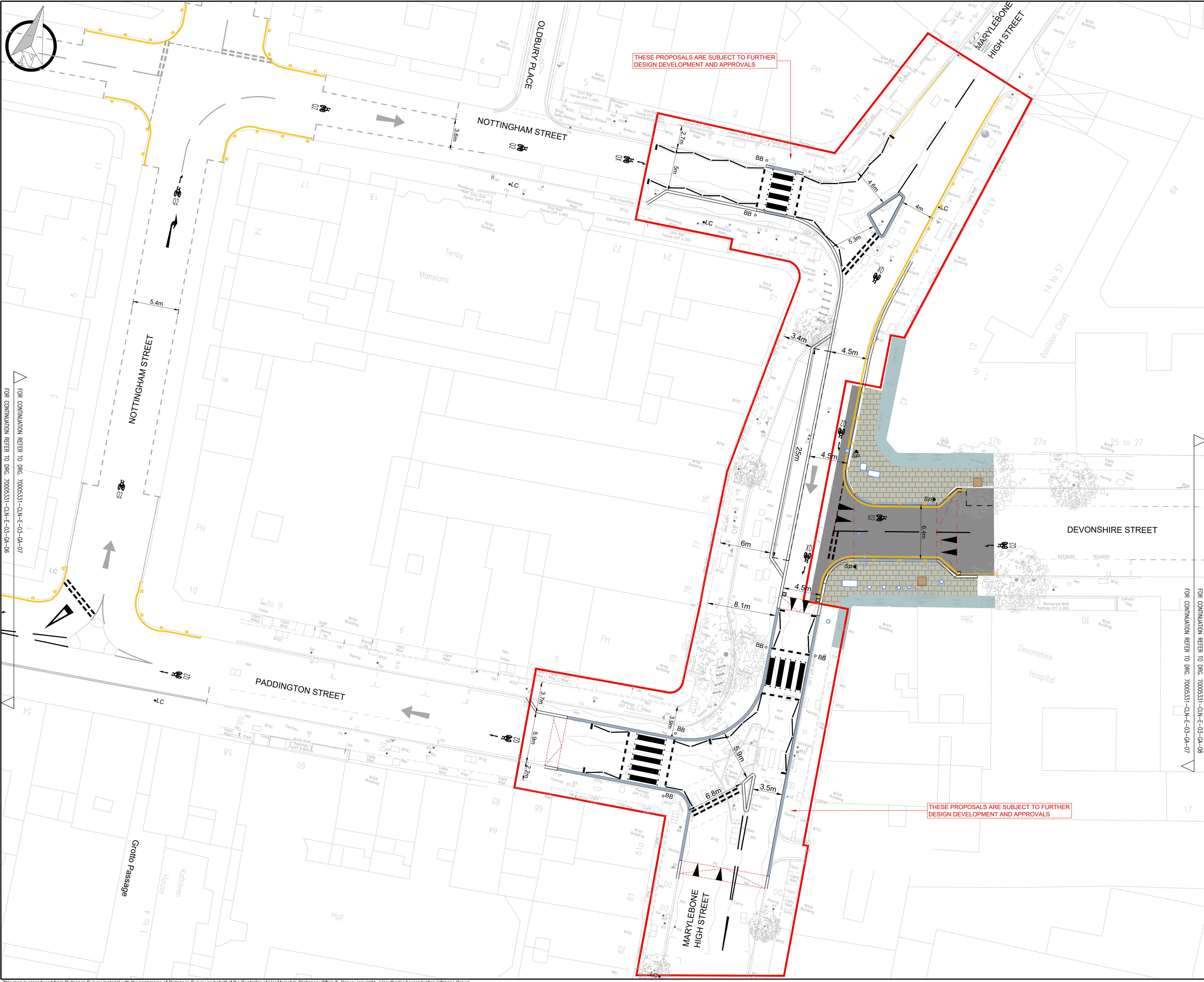
CLIENT  
  
**City of Westminster**

PROJECT  
 CENTRAL LONDON CYCLE GRID  
 QUIETWAY EDGWARE ROAD TO FITZROYA

TITLE  
 EDGWARE ROAD TO CLEVELAND STREET  
 GENERAL ARRANGEMENT  
 SHEET 6 OF 13

SCALE @ A1	DATE	DESIGNOR/RAWN	CHECKED	APPROVED	SHEET
1:200	30/08/2016	CEP	FC	CDS	A1
JOB No.	TRAC PROJECT No.	REF ID	BR REF ID		
70005331	B1731300		BR 21505		
DRAWING No.				REV	
70005331-CLN-E-03-GA-06				C	





**KEY**

- EXISTING DIRECTION OF TRAVEL
- ADJOINING CYCLE ROUTE
- THIRD PARTY OR FUTURE SCHEME

REFER TO DRAWING NUMBER  
**70005331-CLN-E-03-KEY**  
 FOR ALL OTHER ITEMS RELATING TO THIS DRAWING

FOR CONTINUATION REFER TO DRG: 70005331-CLN-E-03-GA-07  
 FOR CONTINUATION REFER TO DRG: 70005331-CLN-E-03-GA-08

FOR CONTINUATION REFER TO DRG: 70005331-CLN-E-03-GA-08  
 FOR CONTINUATION REFER TO DRG: 70005331-CLN-E-03-GA-07

REV	DATE	BY	DESCRIPTION	CHK	APP
C	31.08.2017	CEP	CHANGES FOLLOWING DESIGN REVIEW		
B	29.09.2016	CEP	SURFACES AMENDED LIGHTING DESIGN AMENDED	FC	DR
A	18.07.2016	CEP	FIRST ISSUE	FC	DR

**DETAILED DESIGN**

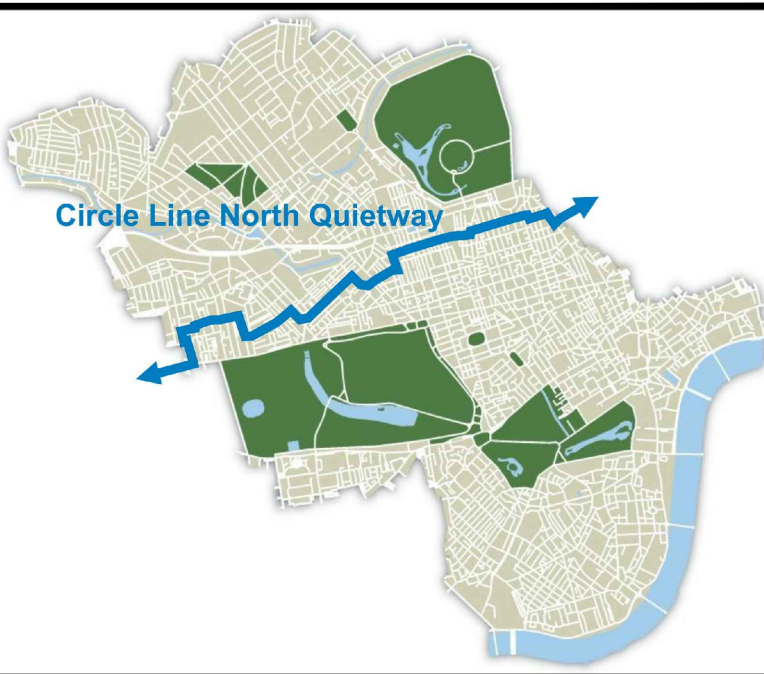
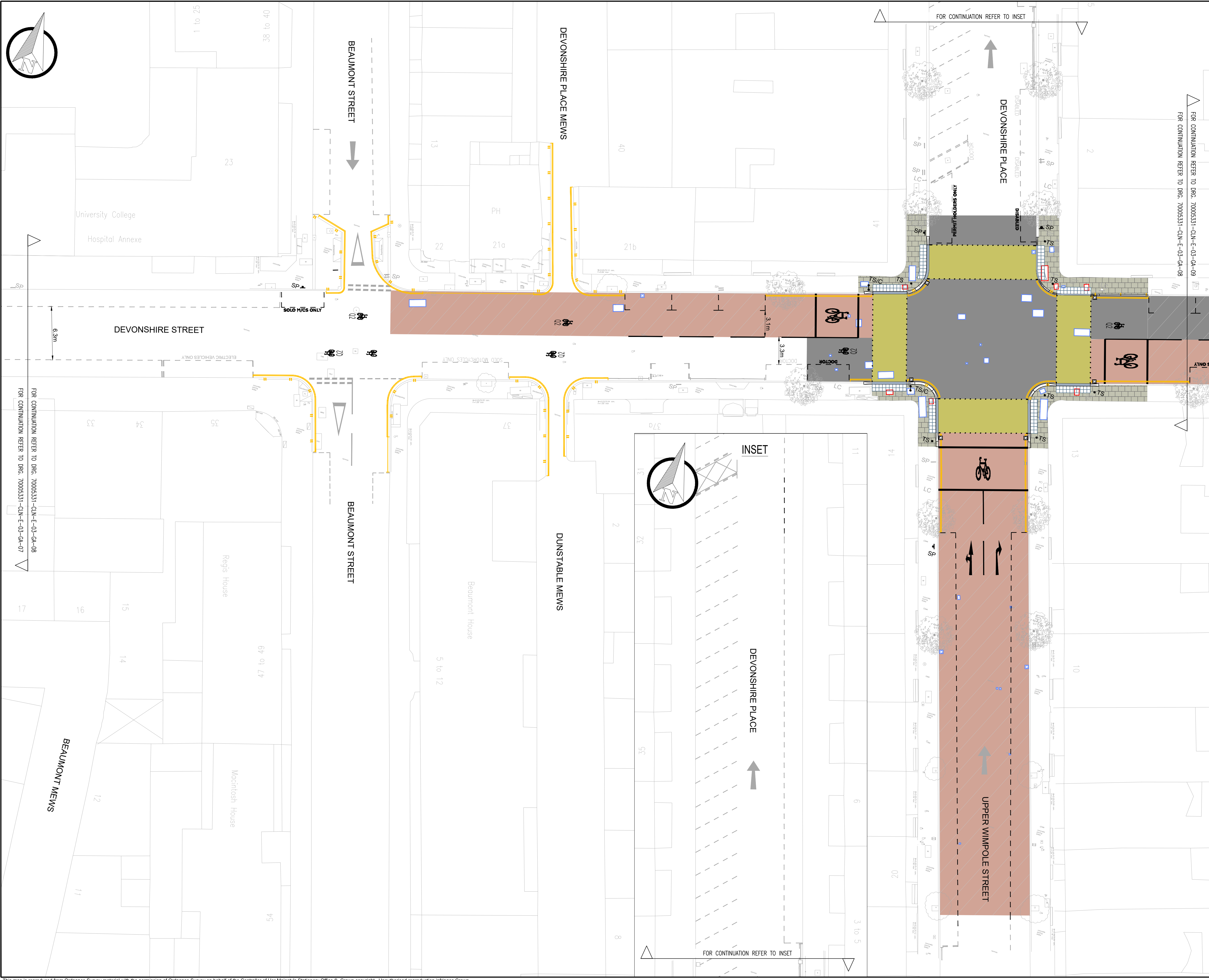


**PROJECT**  
 CENTRAL LONDON CYCLE GRID  
 QUIETWAY EDGWARE ROAD TO FITZROYA

**TITLE**  
 EDGWARE ROAD TO CLEVELAND STREET  
 GENERAL ARRANGEMENT  
 SHEET 7 OF 13

SCALE @ A1	DATE	DESIGNOR/RAWN	CHECKED	APPROVED	SHEET
1:200	07/08/2016	CEP	FC	CDS	A1
JOB No:	PROJECT No:	BREF/DB No:			
70005331	B1731300	BR 21505			
DRAWING No:	REV				
70005331-CLN-E-03-GA-07	C				





- KEY**
- EXISTING DIRECTION OF TRAVEL
  - ADJOINING CYCLE ROUTE
  - THIRD PARTY OR FUTURE SCHEME

REFER TO DRAWING NUMBER  
**70005331-CLN-E-03-KEY**  
 FOR ALL OTHER ITEMS RELATING TO THIS DRAWING

REV	DATE	BY	DESCRIPTION	CHK	APP
E	31.08.2017	CEP	CHANGES FOLLOWING DESIGN REVIEW		
D	11.10.2016	CEP	INSET ADDED	FC	DR
C	29.09.2016	CEP	SURFACES AMENDED	FC	DR
B	08.08.2016	CEP	BEAUMONT STREET CHANGES	FC	DR
A	18.07.2016	CEP	FIRST ISSUE	FC	DR

DRAWING STATUS: **DETAILED DESIGN**

CLIENT: **City of Westminster**

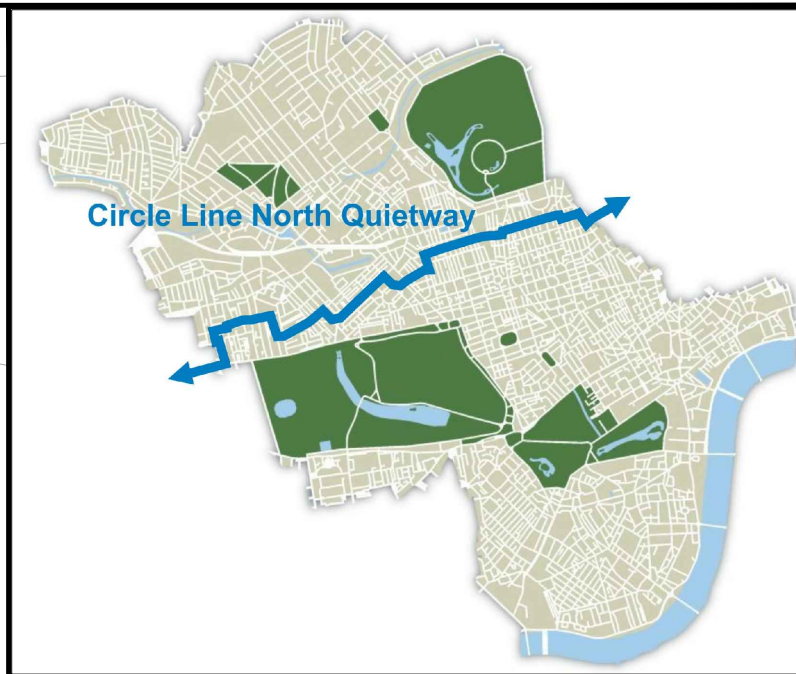
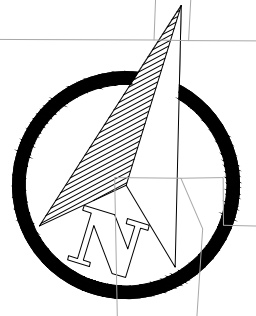
PROJECT: **CENTRAL LONDON CYCLE GRID  
 QUIETWAY EDGWARE ROAD TO FITZROYA**

TITLE: **EDGWARE ROAD TO CLEVELAND STREET  
 GENERAL ARRANGEMENT  
 SHEET 8 OF 13**

SCALE @ A1	DATE	DESIGNOR/RAW	CHECKED	APPROVED	SHEET
1:200	07/08/2016	CEP	FC	CDS	A1
JOB No:	FMCONWAY PROJECT No:	BREFIDSB No:			
70005331	B1731300	BR 21505			
DRAWING No:	REV				
70005331-CLN-E-03-GA-08	E				

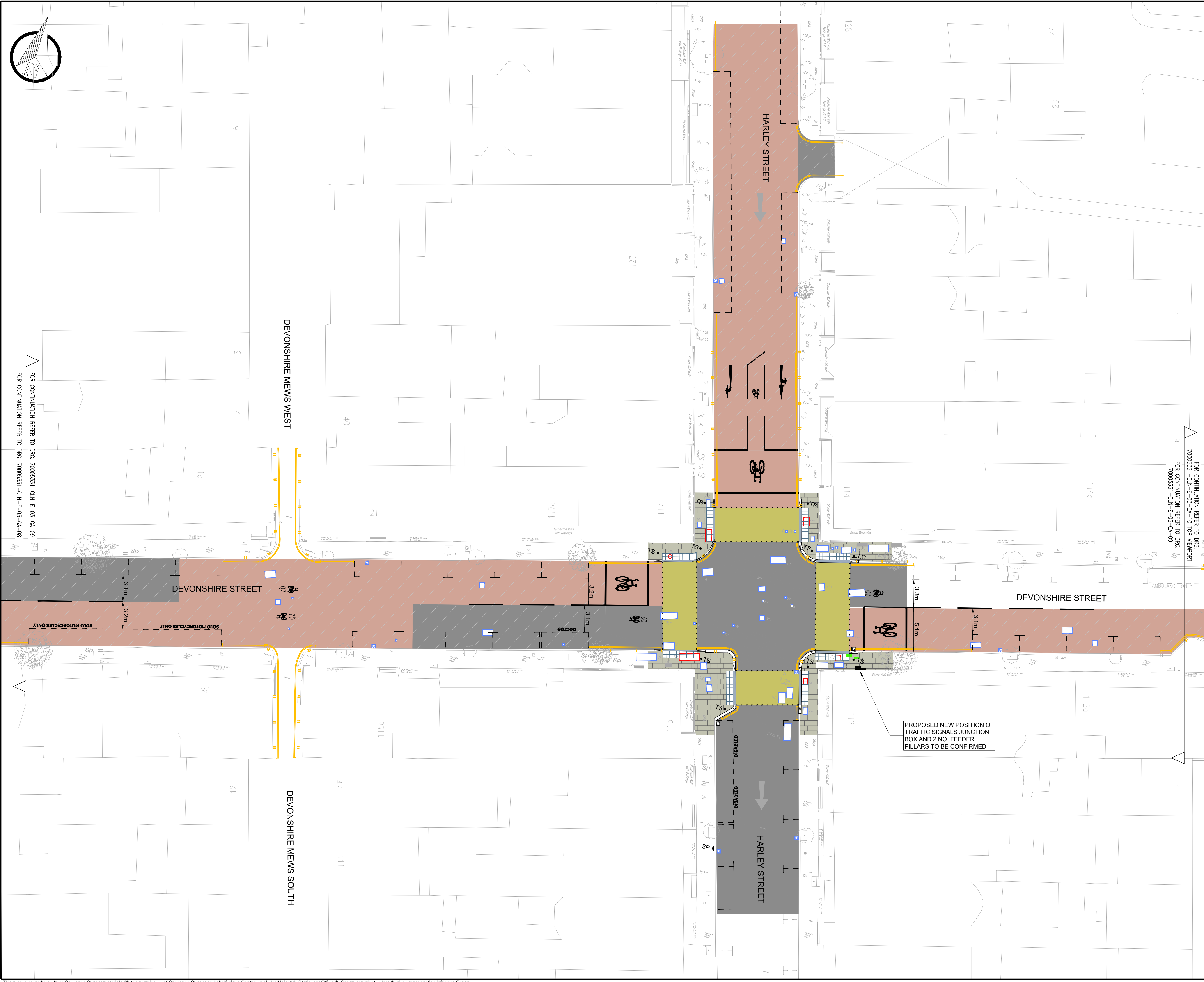
This map is reproduced from Ordnance Survey material with the permission of Ordnance Survey on behalf of the Controller of Her Majesty's Stationery Office © Crown copyright. Unauthorised reproduction infringes Crown copyright and may lead to prosecution or civil proceedings. (WCC)LA 10009597





- KEY**
- EXISTING DIRECTION OF TRAVEL
  - ADJOINING CYCLE ROUTE
  - THIRD PARTY OR FUTURE SCHEME

REFER TO DRAWING NUMBER  
**70005331-CLN-E-03-KEY**  
FOR ALL OTHER ITEMS RELATING TO THIS DRAWING



FOR CONTINUATION REFER TO DRG. 70005331-CLN-E-03-GA-09  
FOR CONTINUATION REFER TO DRG. 70005331-CLN-E-03-GA-08

FOR CONTINUATION REFER TO DRG. 70005331-CLN-E-03-GA-10 TOP VIEWPORT  
FOR CONTINUATION REFER TO DRG. 70005331-CLN-E-03-GA-09

PROPOSED NEW POSITION OF TRAFFIC SIGNALS JUNCTION BOX AND 2 NO. FEEDER PILLARS TO BE CONFIRMED

REV	DATE	BY	DESCRIPTION	CHK	APP
D	31.08.2017	CEP	CHANGES FOLLOWING DESIGN REVIEW		
C	30.03.2017	CEP	AS BUILT INCORPORATED AT DEVONSHIRE STREET / DEVONSHIRE CLOSE JUNCTION	FC	DR
B	29.09.2016	CEP	SURFACES AMENDED LIGHTING DESIGN AMENDED	FC	DR
A	18.07.2016	CEP	FIRST ISSUE	FC	DR

DRAWING STATUS: **DETAILED DESIGN**

25 Mandala Way, London, SE1 5SZ  
www.fconway.co.uk www.wspgroup.com

CLIENT: **City of Westminster**

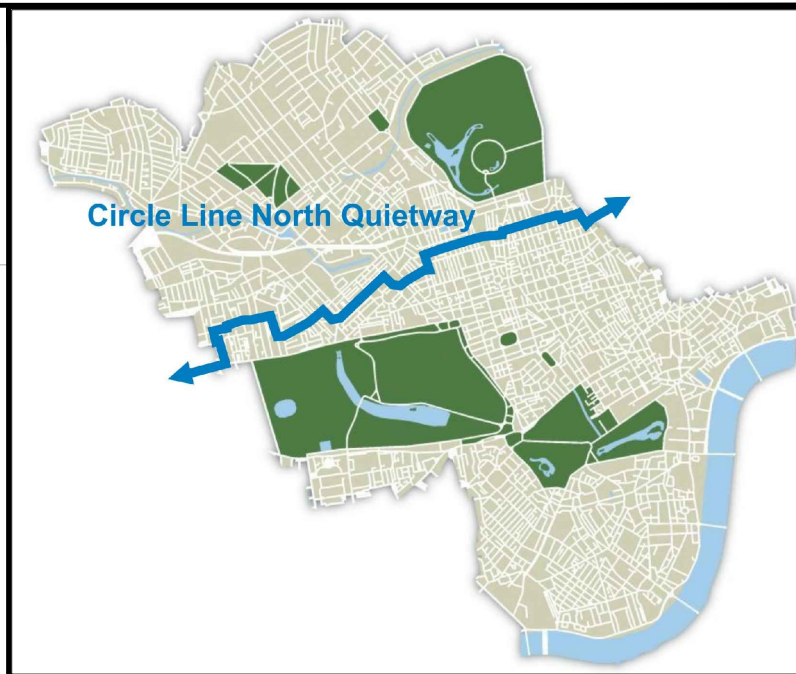
PROJECT: **CENTRAL LONDON CYCLE GRID  
QUIETWAY EDGWARE ROAD TO FITZROYA**

TITLE: **EDGWARE ROAD TO CLEVELAND STREET  
GENERAL ARRANGEMENT  
SHEET 9 OF 13**

SCALE @ A1	DATE	DESIGNOR/RAIN	CHECKED	APPROVED	SHEET
1:200	07/08/2016	CEP	FC	CDS	A1
JOB No:	PROJECT No:	BREF/DSS No:			
70005331	B1731300	BR 21505			
DRAWING No:		REV			
70005331-CLN-E-03-GA-09		D			

This map is reproduced from Ordnance Survey material with the permission of Ordnance Survey on behalf of the Controller of Her Majesty's Stationery Office © Crown copyright. Unauthorised reproduction infringes Crown copyright and may lead to prosecution or civil proceedings. (WCC)(LA 10009597)

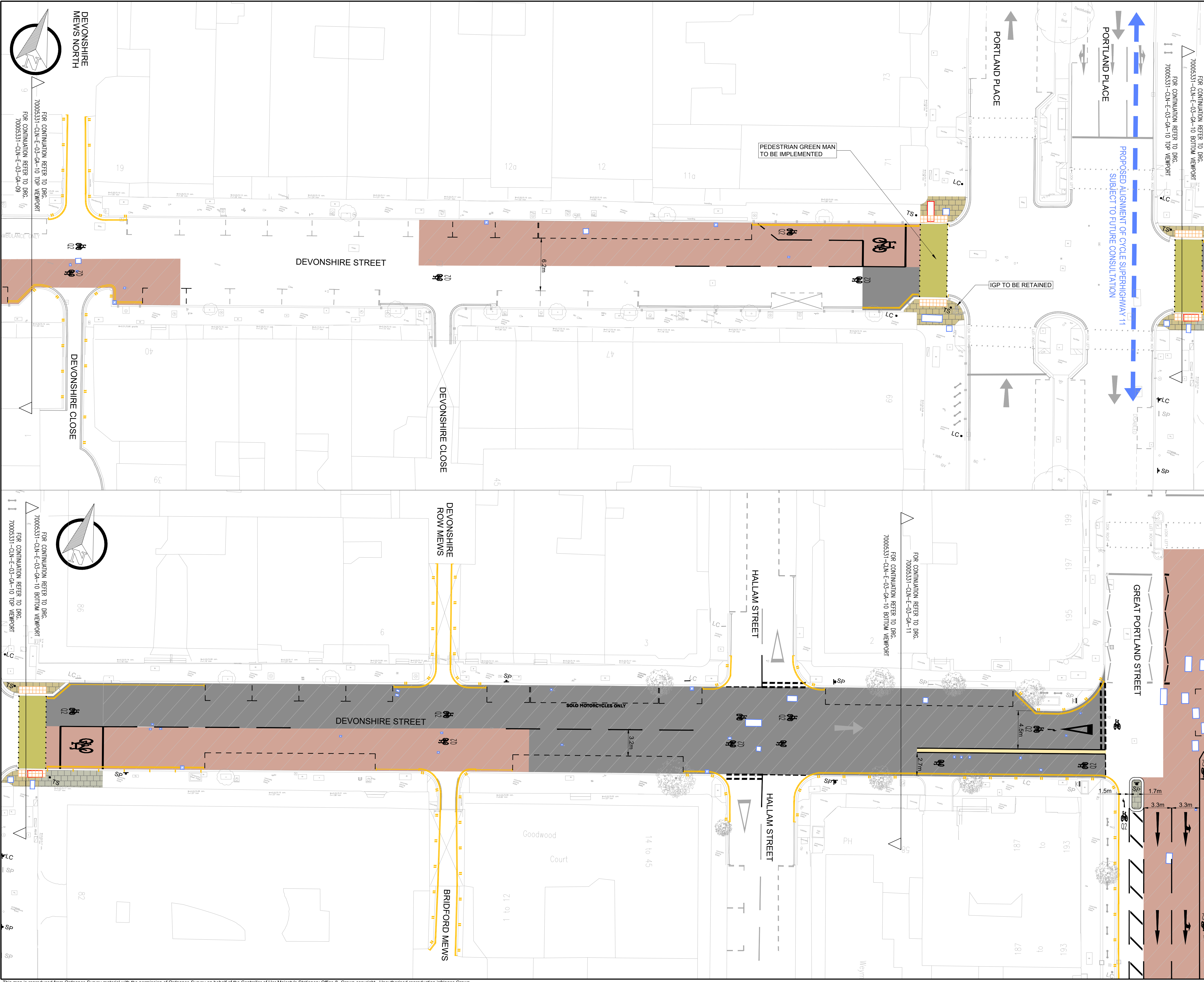




**KEY**

- EXISTING DIRECTION OF TRAVEL
- ADJOINING CYCLE ROUTE
- THIRD PARTY OR FUTURE SCHEME

REFER TO DRAWING NUMBER  
**70005331-CLN-E-03-KEY**  
FOR ALL OTHER ITEMS RELATING TO THIS DRAWING



REV	DATE	BY	DESCRIPTION	CHK	APP
D	31.08.2017	CEP	CHANGES FOLLOWING DESIGN REVIEW		
C	30.03.2017	CEP	AS BUILT INCORPORATED AT DEVONSHIRE STREET / DEVONSHIRE CLOSE JUNCTION	FC	DR
B	29.09.2016	CEP	SURFACES AMENDED LIGHTING DESIGN AMENDED	FC	DR
A	18.07.2016	CEP	FIRST ISSUE	FC	DR

DRAWING STATUS: **DETAILED DESIGN**

CLIENT: **City of Westminster**

PROJECT: **CENTRAL LONDON CYCLE GRID  
QUIETWAY EDGWARE ROAD TO FITZROYA**

TITLE: **EDGWARE ROAD TO CLEVELAND STREET  
GENERAL ARRANGEMENT  
SHEET 10 OF 13**


SCALE @ A1	DATE	DESIGNOR/RAIN	CHECKED	APPROVED	SHEET
1:200	27/08/2016	CEP	FC	CDS	A1
JOB No:	70005331	PROJECT No:	B1731300	BREF/D88 No:	BR 21505
DRAWING No:	70005331-CLN-E-03-GA-10	REV			D

70005331 - Circle Line North/E Models and Drawings/Highways/03-Detailed Design/70005331-CLN-E-03-GA-10-05-04.dwg 04 Sep, 2017 - 5:05pm





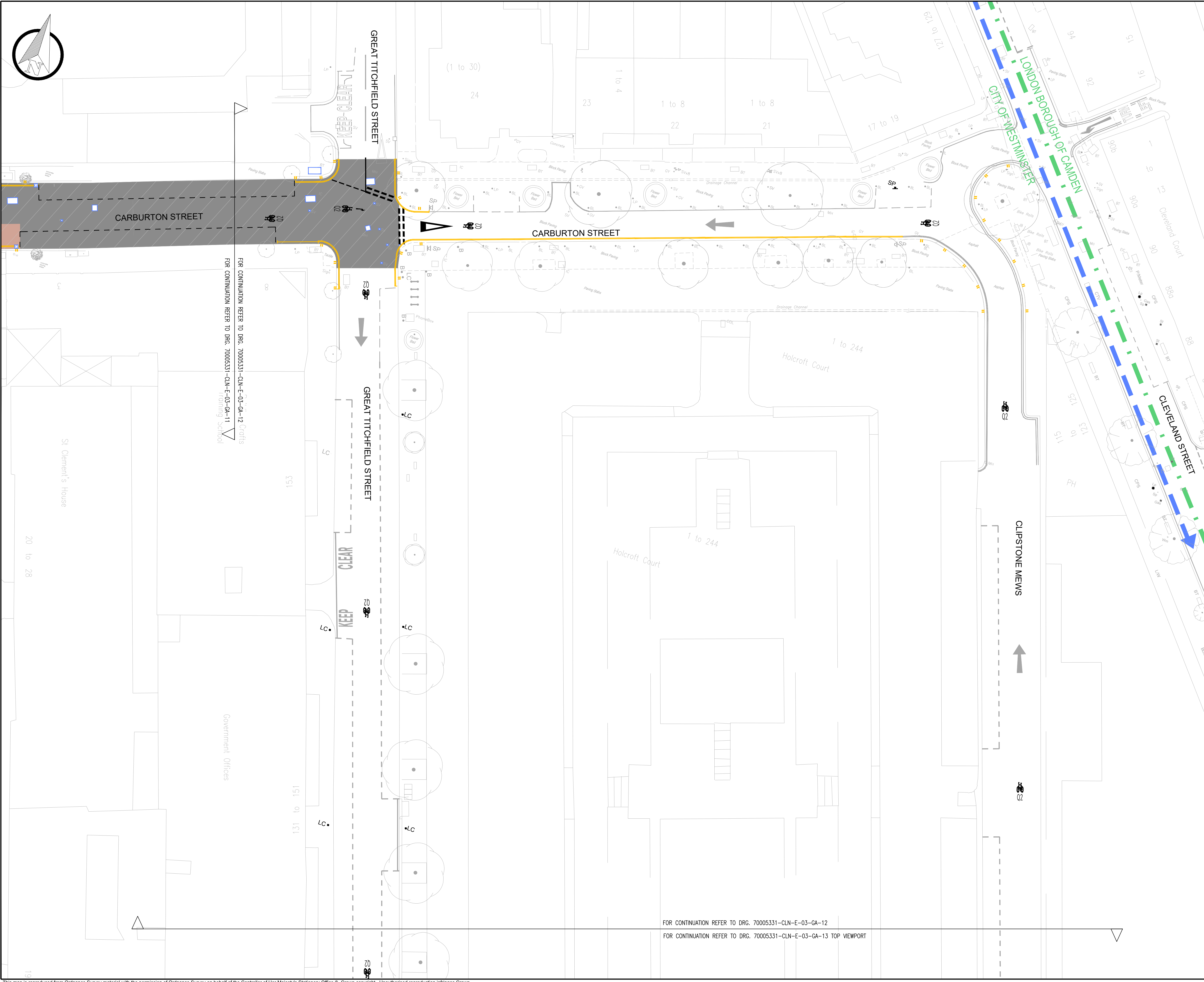




**KEY**

- EXISTING DIRECTION OF TRAVEL
- ADJOINING CYCLE ROUTE
- THIRD PARTY OR FUTURE SCHEME

REFER TO DRAWING NUMBER  
**70005331-CLN-E-03-KEY**  
FOR ALL OTHER ITEMS RELATING TO THIS DRAWING



FOR CONTINUATION REFER TO DRG. 70005331-CLN-E-03-GA-12  
FOR CONTINUATION REFER TO DRG. 70005331-CLN-E-03-GA-11  
Training School

Government Offices

FOR CONTINUATION REFER TO DRG. 70005331-CLN-E-03-GA-12  
FOR CONTINUATION REFER TO DRG. 70005331-CLN-E-03-GA-13 TOP VIEWPORT

REV	DATE	BY	DESCRIPTION	CHK	APP
C	31.08.2017	CEP	CHANGES FOLLOWING DESIGN REVIEW		
B	29.09.2016	CEP	SURFACES AMENDED LIGHTING DESIGN AMENDED	FC	DR
A	18.07.2016	CEP	FIRST ISSUE	FC	DR

DRAWING STATUS: **DETAILED DESIGN**

25 Mandela Way, London, SE1 5SZ  
www.fconway.co.uk www.wspgroup.com

CLIENT: **City of Westminster**

PROJECT: **CENTRAL LONDON CYCLE GRID  
QUIETWAY EDGWARE ROAD TO FITZROVIA**

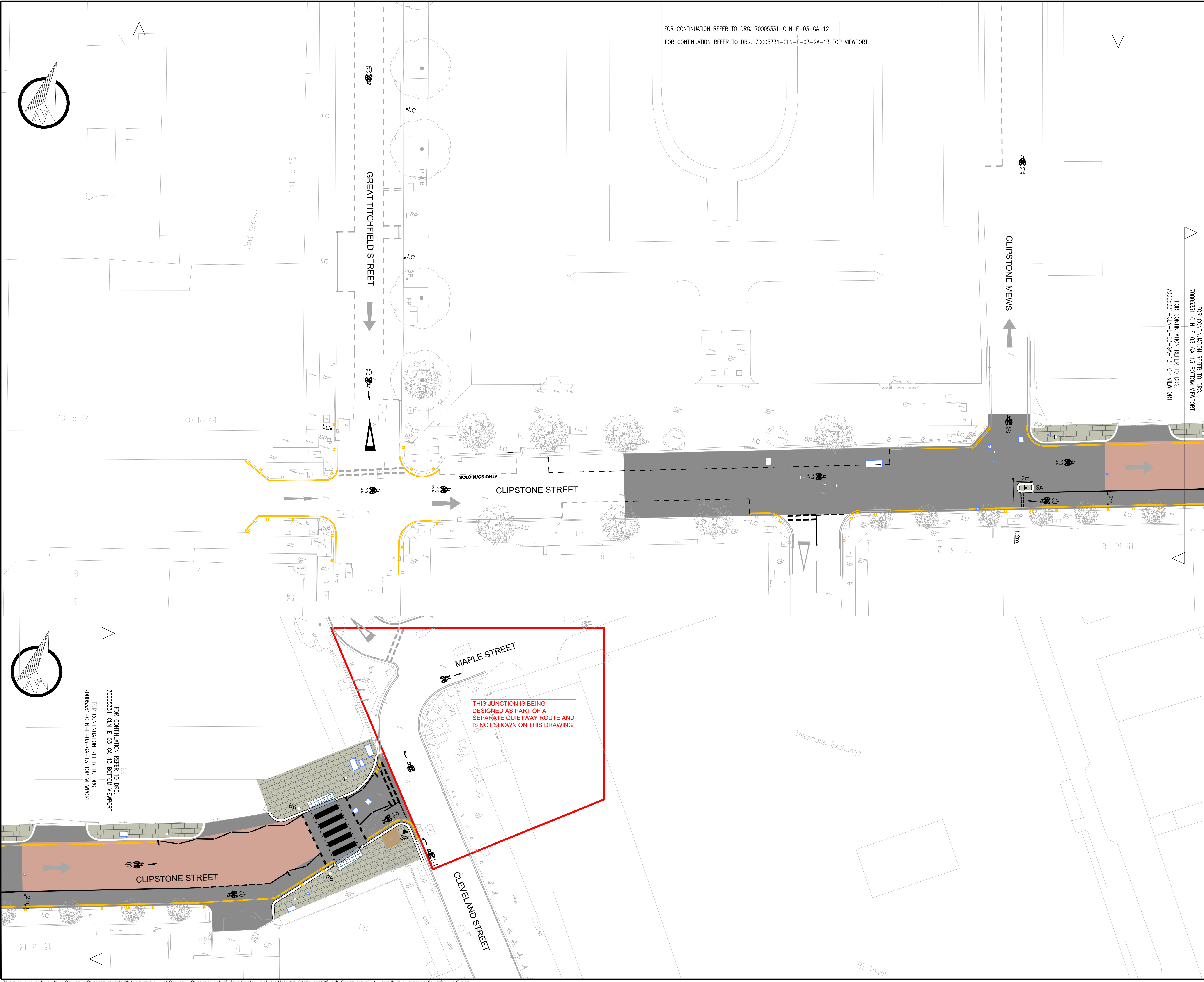
TITLE: **EDGWARE ROAD TO CLEVELAND STREET  
GENERAL ARRANGEMENT  
SHEET 12 OF 13**

SCALE @ A1	DATE	DESIGNOR/RAW	CHECKED	APPROVED	SHEET
1:200	07/08/2016	CEP	FC	CDS	A1
JOB No:	PROJECT No:	BREF/D88 No:			
70005331	B1731300	BR 21505			
DRAWING No:	REV				
70005331-CLN-E-03-GA-12	C				

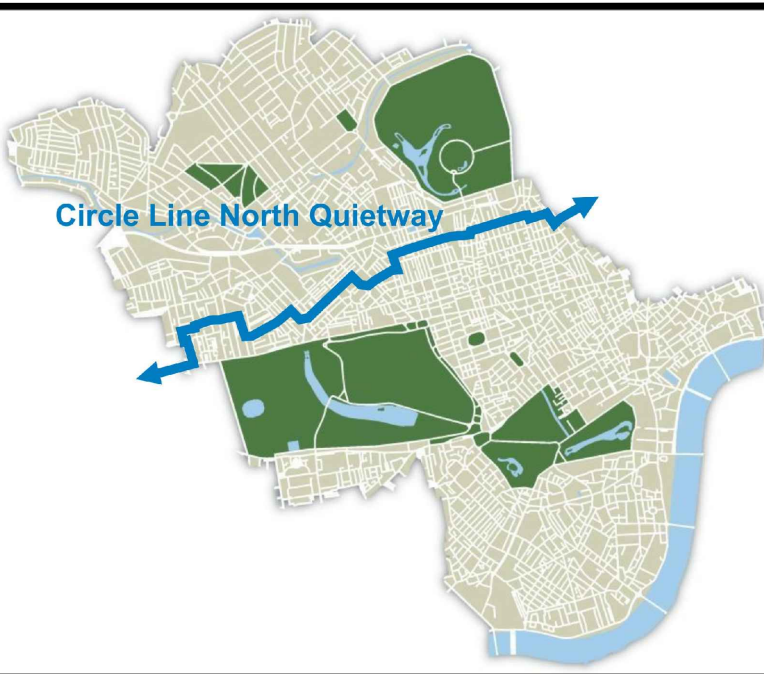
70005331 - Circle Line North Quietway and Drawings Highways (03) Detailed Design (70005331-CLN-E-03-GA-12) 04 Sep, 2017 - 5:05pm

This map is reproduced from Ordnance Survey material with the permission of Ordnance Survey on behalf of the Controller of Her Majesty's Stationery Office © Crown copyright. Unauthorised reproduction infringes Crown copyright and may lead to prosecution or civil proceedings. (WCC)(LA 10009597)





FOR CONTINUATION REFER TO DRG. 70005331-CLN-E-03-GA-12  
 FOR CONTINUATION REFER TO DRG. 70005331-CLN-E-03-GA-13 TOP VIEWPORT



- KEY**
- EXISTING DIRECTION OF TRAVEL
  - - - ADJOINING CYCLE ROUTE
  - █ THIRD PARTY OR FUTURE SCHEME

REFER TO DRAWING NUMBER  
**70005331-CLN-E-03-KEY**  
 FOR ALL OTHER ITEMS RELATING TO THIS DRAWING

FOR CONTINUATION REFER TO DRG.  
 70005331-CLN-E-03-GA-13 BOTTOM VIEWPORT  
 FOR CONTINUATION REFER TO DRG.  
 70005331-CLN-E-03-GA-13 TOP VIEWPORT

REV	DATE	BY	DESCRIPTION	CHK	APP
D	31.08.2017	CEP	CHANGES FOLLOWING DESIGN REVIEW		
C	29.09.2016	CEP	ZEBRA CROSSING REMOVED ON CLIPSTONE STREET SURFACES AND LIGHTING DESIGN AMENDED	FC	DR
B	28.07.2016	CEP	POST AND SIGNS ADDED	FC	DR
A	18.07.2016	CEP	FIRST ISSUE	FC	DR

DRAWING STATUS: **DETAILED DESIGN**

CLIENT: **City of Westminster**

PROJECT: **CENTRAL LONDON CYCLE GRID  
 QUIETWAY EDGWARE ROAD TO FITZROYA**

TITLE: **EDGWARE ROAD TO CLEVELAND STREET  
 GENERAL ARRANGEMENT  
 SHEET 13 OF 13**

SCALE @ A1	DATE	DESIGNOR/RAW	CHECKED	APPROVED	SHEET
1:200	07/08/2016	CEP	FC	CDS	A1
JOB No:	TRAC PROJECT No:	BREF/D88 No:			
70005331	B1731300	BR 21505			
DRAWING No:					REV
70005331-CLN-E-03-GA-13					D

17/0005331 - Circle Line North/E Models and Drawings/Highways/03-Detailed Design/70005331-CLN-E-03-GA-13-05-26.dwg (4 Sep, 2017) - 5:05pm  
 This map is reproduced from Ordnance Survey material with the permission of Ordnance Survey on behalf of the Controller of Her Majesty's Stationery Office © Crown copyright. Unauthorised reproduction infringes Crown copyright and may lead to prosecution or civil proceedings. (WCC)LA 1009597